UNHCR The UN Refugee Agency | CORE

BURUNDI

Influx out of Eastern D.R. of Congo

as of 03 april 2025

Key figures

70,096
Estimated New Arrivals from DRC since Jan 2025
(Mixed population including asylum seekers, migrants, returnees, etc.)

13,740
Relocated refugees

89 K
Refugees from DRC in Burundi prior Jan 2025

2,374
Assisted Burundians Spontaneous Returnees

26,772
Registered Refugees Level 1

40,950
Not yet verified

Demographic

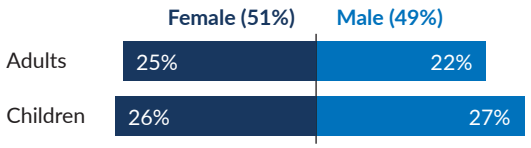

Context

Since January 2025, over 70,000 people arriving in Burundi from the Democratic Republic of Congo are in need of international refugee protection and humanitarian assistance. The refugees include rural and urban populations fleeing conflict from the DRC, and some returning Burundians. Most arrivals are from Uvira, Walungu, Bukavu, Saké, Minova, and Goma. In response, the Minister of the Interior has granted prima facie refugee status to those seeking protection since 2025.

Total new arrivals (cumulative since 3 Jan. 2025)

Number of people

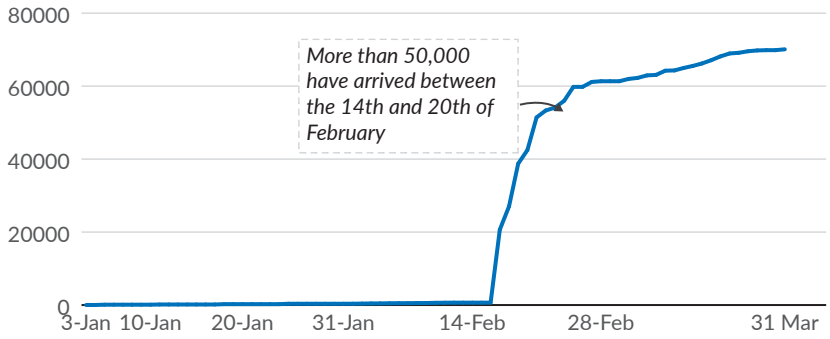

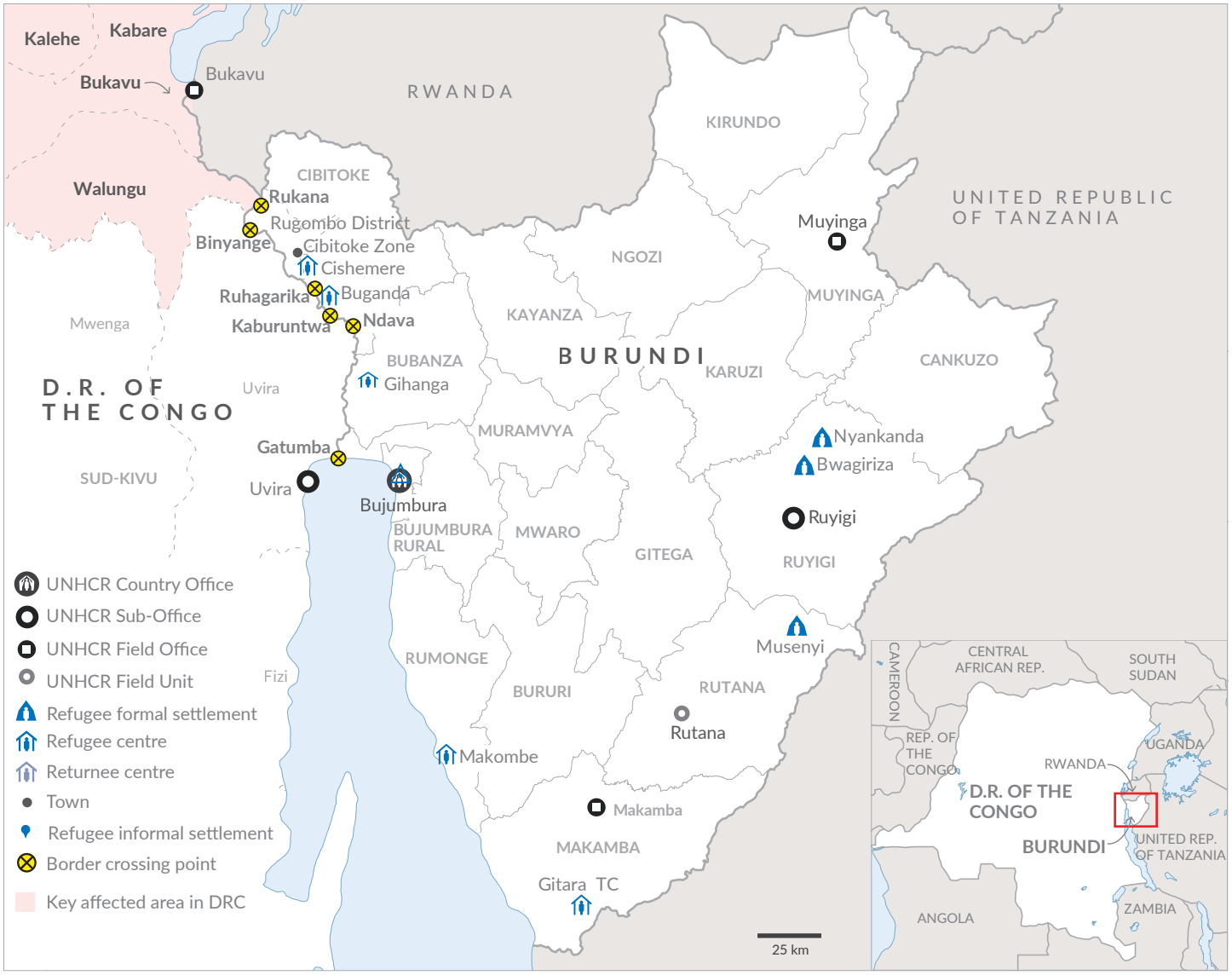

The boundaries and names shown and the designations used on this map do not imply official endorsement or acceptance by the United Nations.

Arrival & relocation

Border entry points

Rukana
Binyange
Ruhagarika
Kaburantwa
Ndava
Gatumba

Transit Centers/Locations

	Current population
Rugombo Commune	45,086
Cibitoke Zone	6,166
Gitara	2,243
Cishemere	391
Makombe	812
Gihanga	-

Protection

- Protection screening and counselling
- Level 1 Registration
- Protection & Border Monitoring
- Organized relocation
- Community engagement, outreach and feedback
- Protection desks
- Assistance to person with specific needs

Refugee Camps / Settlements

	New Arrivals	Current population
Musenyi	11,271	14,307
Nyankanda	8	11,975
Bwagiriza	1	9,457
Kavumu	0	18,847
Kinama	0	6,910
Musasa	0	8,434

Key sectorial indicator (border transit locations: Cibitoke Zone, Cishemere, Musenyi)

Individuals with SPN Identified: 283, 169, 668	Global Acute Malnutrition (kids 6-59 month): 3%, 1%, 2%	Children received a measles containing vaccine: 303, 205, 645	Individuals supported with access to water and sanitation services: 6,166, 391, 14,307
UASC identified/ Referred/ Assisted: 233, 83, 623	Global Acute Malnutrition (pregnant women): 1%, 1%, 1%	Average litres of potable water available per person per day: 7.5, 20, 30	Emergency Latrines (Communal): 25, 12, 220
Consultations provided for health care services: 3,083, 1,800, 429	Persons receiving food assistance (in-kind or cash assistance): 6,166, 391, 14,307	GBV survivors who received specialized case management services: 100%, 100%, 100%	Individuals received GBV information: 3,902, 0, 0

3 W (border transit locations)

Coordination	DGRRR, ONPRA, UNHCR	3
Food	AIRD, CARITAS, NGO RCF, SAD, WFP	5
Health/ Nutrtion	AFM/MWA, Concern, Global Health, Health District, HNTPO, PRONIANUT, Midwives in Action Association, MSF, UNHCR, UNICEF, WHO, Women's Solidarity	12
Logistic	AIRD, COPED, IRC, OIM, UNHCR	5
Livelihood	FVS, World Vision International	2
NFI/Shelter	Burundi Red Cross, COPED, UNHCR, UNICEF	4
Protection	ACPDH, AIRD, Burundi Red Cross, CGM, DGRRR, Finbank, JRS, Local volunteers, ONPRA, SAD, Save the Children, SCI, Spring Communities, Terre des Hommes, UNFPA, UNHCR, UNICEF, World Vision International	18
Reintegration for Returnees	DGRRR, IOM, UNHCR	3
Security	Burundian National Police	1
WASH	Burundi Red Cross, COPED, Fondation Stamm, MSF, UNICEF, World Vision International	6

The boundaries and names shown and the designations used on this map do not imply official endorsement or acceptance by the United Nations.